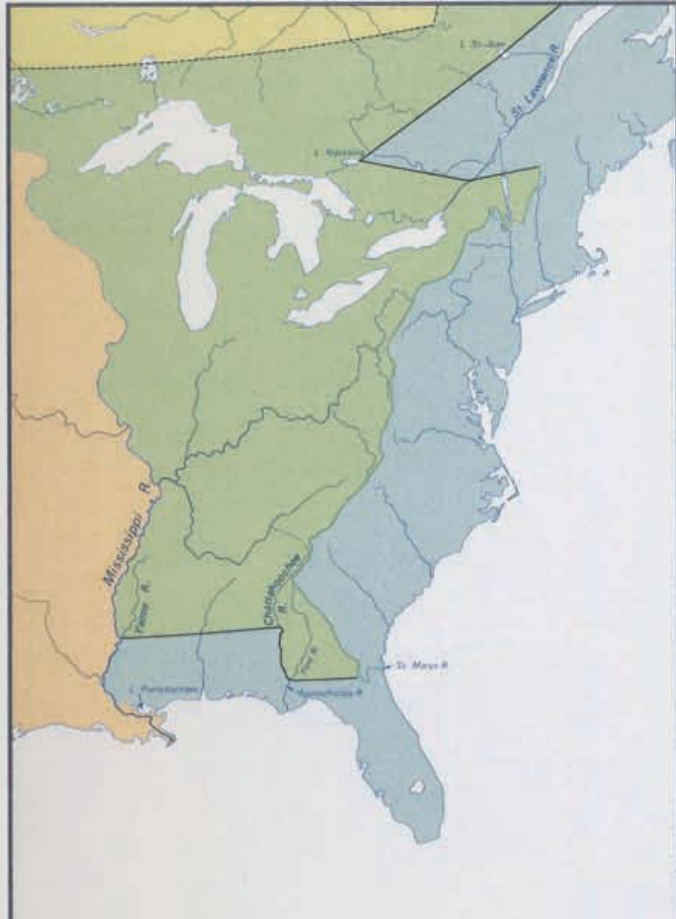
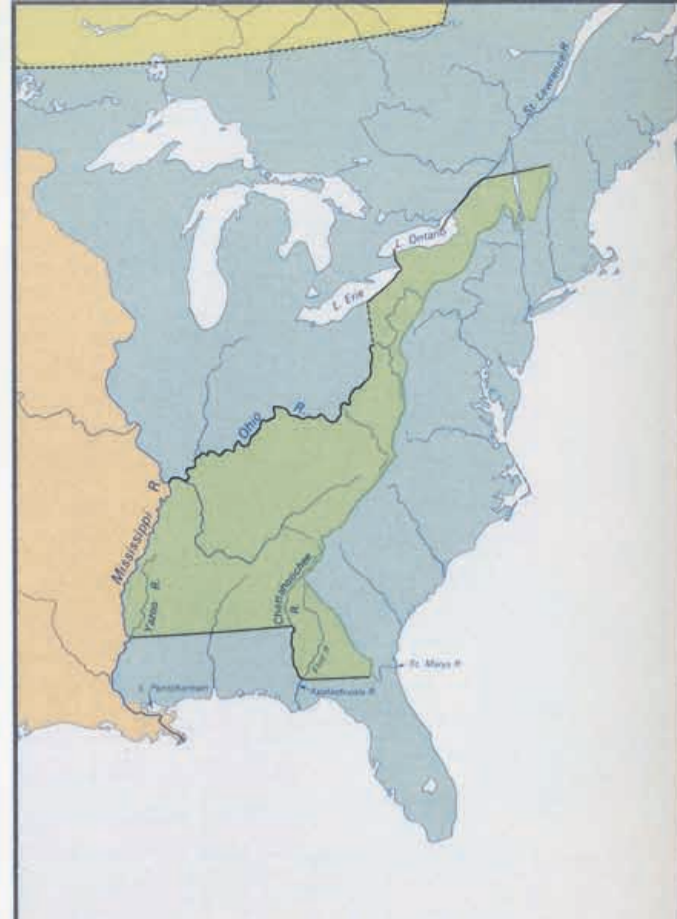


1763 After Proclamation of 1763



1764-1773 After expansion of West Florida



1774-1776 After Quebec Act

### De Jure Government 1763-1776

<p><b>British Territory</b></p> <ul style="list-style-type: none"> <li><span style="display: inline-block; width: 15px; height: 10px; background-color: #90EE90; border: 1px solid black; margin-right: 5px;"></span> Jurisdiction reserved to government of Great Britain</li> <li><span style="display: inline-block; width: 15px; height: 10px; background-color: #ADD8E6; border: 1px solid black; margin-right: 5px;"></span> Jurisdiction of colonial governments</li> <li><span style="display: inline-block; width: 15px; height: 10px; background-color: #FFD700; border: 1px solid black; margin-right: 5px;"></span> Jurisdiction of Hudson's Bay Company</li> </ul>	<p><b>Proclamation Line</b> (dotted where uncertain)</p> <p><b>Colonial Boundary Lines</b></p> <ul style="list-style-type: none"> <li><span style="display: inline-block; width: 15px; border-bottom: 1px solid black; margin-right: 5px;"></span> Certain</li> <li><span style="display: inline-block; width: 15px; border-bottom: 1px dotted black; margin-right: 5px;"></span> Uncertain</li> <li><span style="display: inline-block; width: 15px; height: 10px; background-color: #FFD700; border: 1px solid black; margin-right: 5px;"></span> Spanish Territory</li> </ul>
---	--

Area Scale for All Maps  
 = 5,000 square miles  
 = 12,800 square kilometers

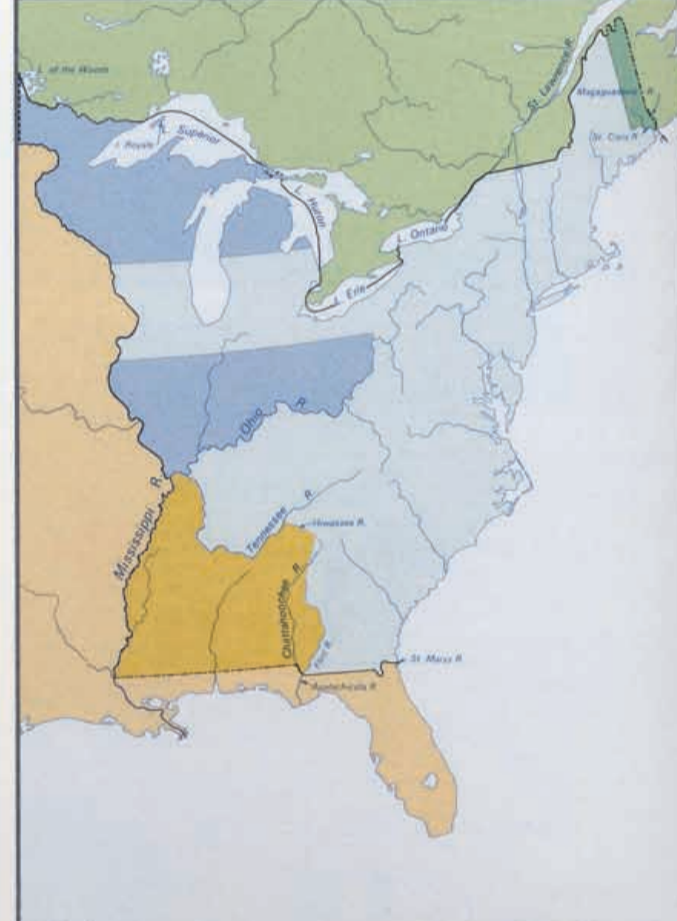
### De Jure Government 1783-1790

<p><b>United States Territory</b></p> <ul style="list-style-type: none"> <li><span style="display: inline-block; width: 15px; height: 10px; background-color: #ADD8E6; border: 1px solid black; margin-right: 5px;"></span> Jurisdiction of national government (resulting from state cessions)</li> <li><span style="display: inline-block; width: 15px; height: 10px; background-color: #E0E0E0; border: 1px solid black; margin-right: 5px;"></span> Jurisdiction of state governments</li> </ul> <p><b>Disputed Territorial Jurisdiction</b></p> <ul style="list-style-type: none"> <li><span style="display: inline-block; width: 15px; height: 10px; background-color: #90EE90; border: 1px solid black; margin-right: 5px;"></span> United States vs. Great Britain (conflicting interpretations of Peace Treaty of 1783)</li> <li><span style="display: inline-block; width: 15px; height: 10px; background-color: #FFD700; border: 1px solid black; margin-right: 5px;"></span> United States vs. Spain (conflicting claims)</li> </ul>	<p><b>U.S. International Boundary</b></p> <ul style="list-style-type: none"> <li><span style="display: inline-block; width: 15px; border-bottom: 1px solid black; margin-right: 5px;"></span> Undisputed and certain</li> <li><span style="display: inline-block; width: 15px; border-bottom: 1px dotted black; margin-right: 5px;"></span> Undisputed but uncertain</li> <li><span style="display: inline-block; width: 15px; border-bottom: 1px dashed black; margin-right: 5px;"></span> Disputed (indicates U.S. claim)</li> </ul> <p><b>British Territory</b></p> <ul style="list-style-type: none"> <li><span style="display: inline-block; width: 15px; height: 10px; background-color: #90EE90; border: 1px solid black; margin-right: 5px;"></span> British Territory</li> <li><span style="display: inline-block; width: 15px; height: 10px; background-color: #FFD700; border: 1px solid black; margin-right: 5px;"></span> Spanish Territory</li> </ul>
--	---

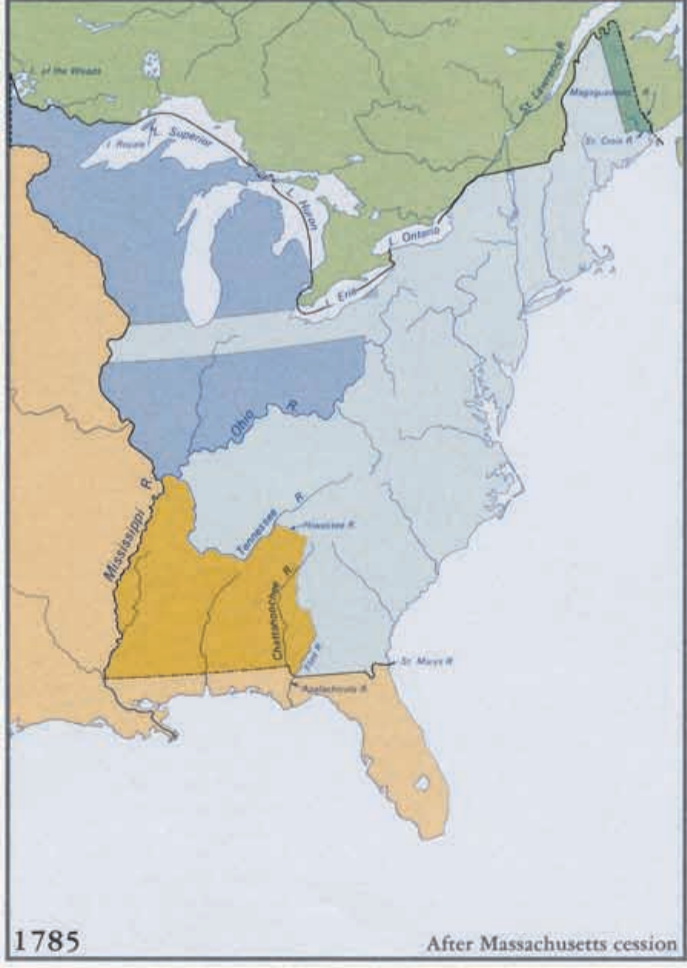
Note: Details of colony/state boundaries and international disputes are shown on pp. 15-18 and 74.



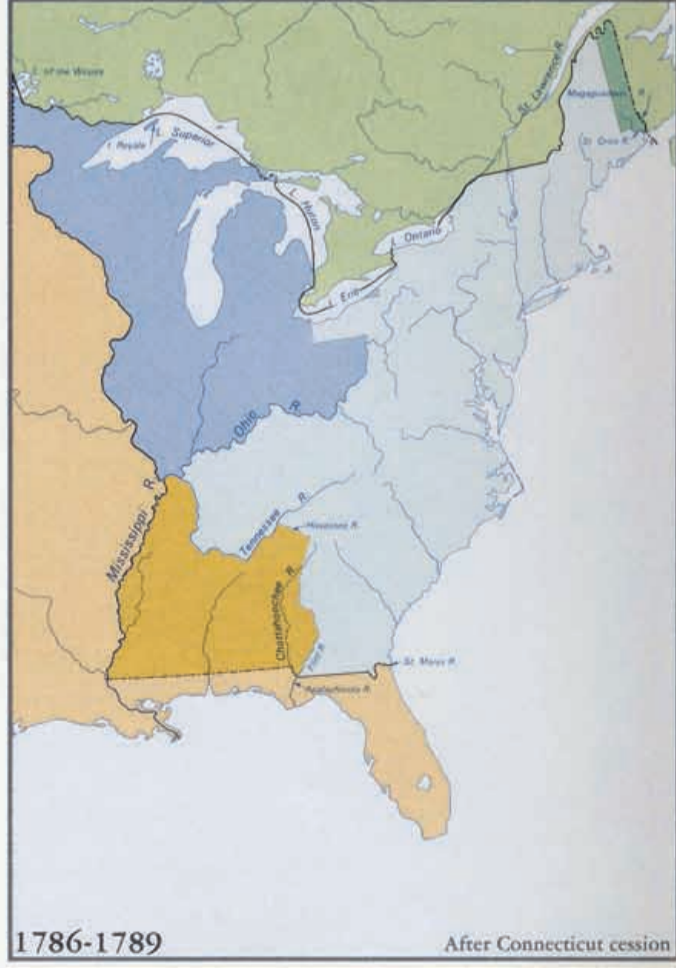
1783 After Anglo-American Peace Treaty and New York cession



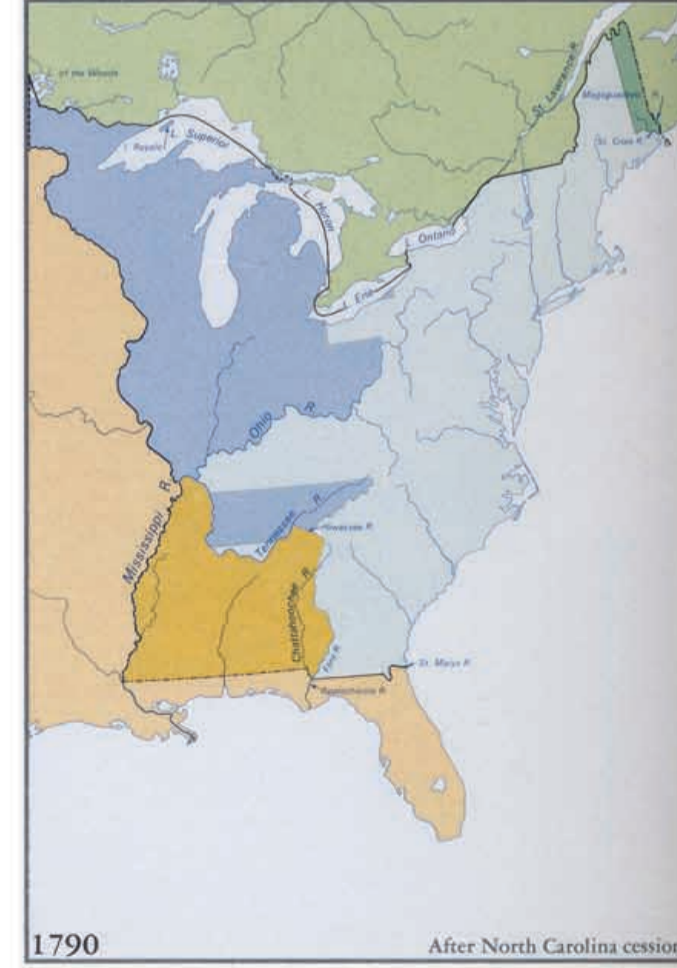
1784 After Spanish claim and Virginia cession



1785 After Massachusetts cession



1786-1789 After Connecticut cession



1790 After North Carolina cession

## Boundaries (1763-1790)

Source: Atlas of Early American History, The Revolutionary Era (1760-1790). L.J. Cappon, B.B. Petchenik, and J.H. Long (eds). Princeton University Press, 2001.