
























































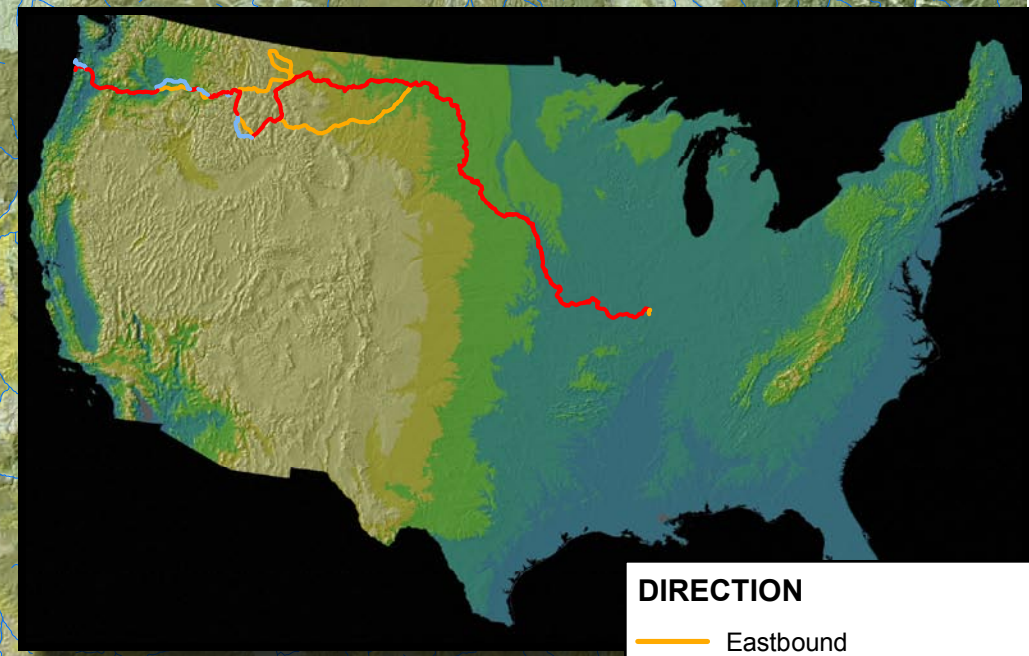
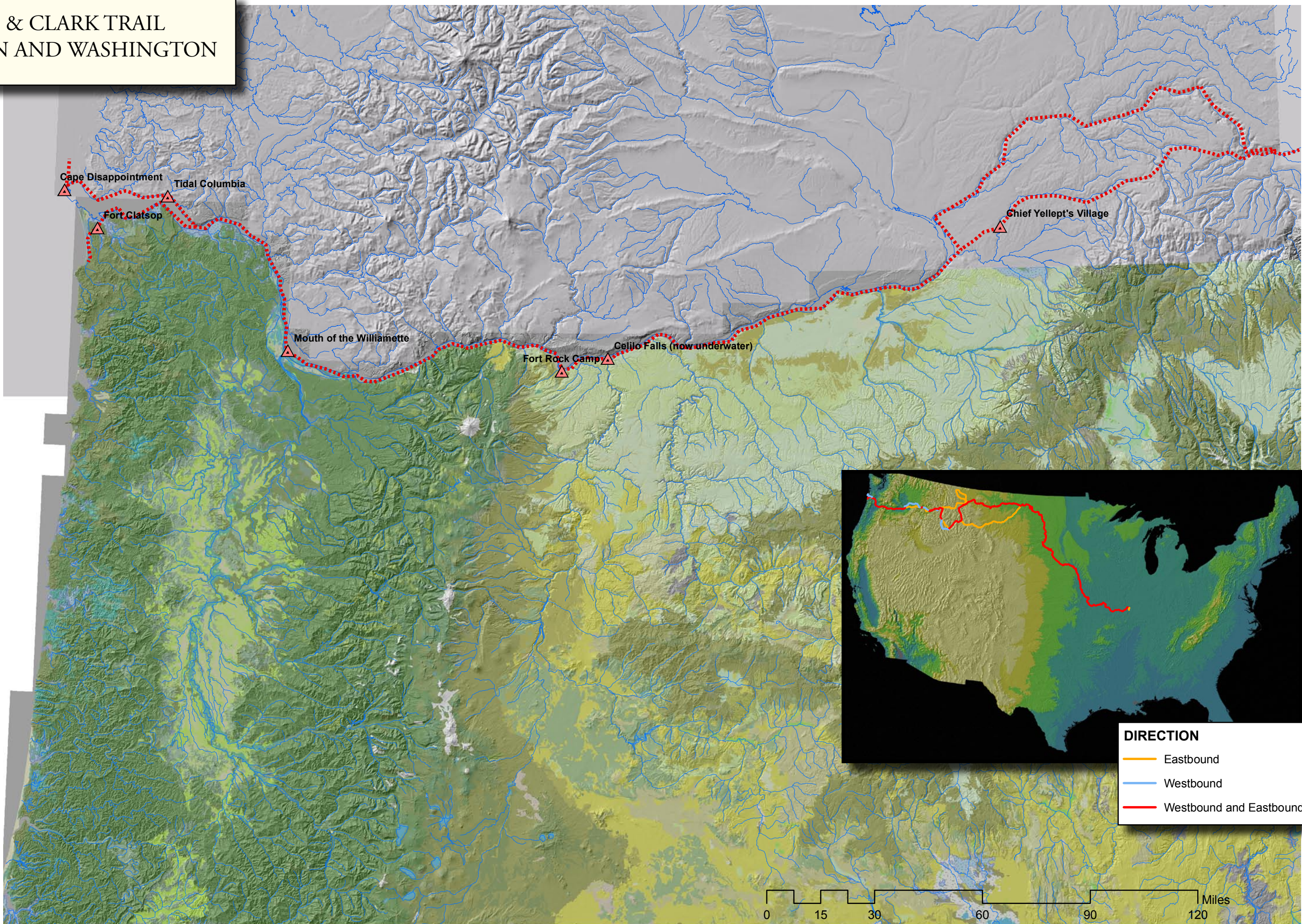





LEWIS & CLARK TRAIL IN OREGON AND WASHINGTON

Legend

-  Lewis & Clark Camps
-  Lewis & Clark Trail
- Historic Vegetation**
-  Alder-conifer riparian
-  Alkaline grasslands and seasonal wetlands
-  Alpine tundra-barren
-  Ash beds
-  Ash savanna
-  Ash-willow swamp
-  Aspen
-  Bare rock
-  Basin big sagebrush
-  Basin wildrye
-  Bitterbrush
-  Black cottonwood riparian woodland
-  Black greasewood
-  Black sagebrush
-  Bluebunch wheatgrass
-  Chaparral
-  Coastal headland
-  Coastal redwood
-  Curl-leaf mountain mahogany
-  Douglas fir
-  Douglas fir-ponderosa pine
-  Douglas fir-tan oak
-  Early sagebrush
-  Englemann spruce-mountain hemlock
-  Grand fir
-  Greasewood
-  Hawthorn
-  Horsebrush
-  Idaho fescue
-  Jeffrey pine
-  Lodgepole pine
-  Low sagebrush
-  Low sagebrush-Wyoming big sagebrush
-  Low sagebrush-Wyoming big sagebrush
-  Marsh/Wetland
-  Mixed conifer
-  Mountain big sagebrush
-  Mountain snowberry
-  Needle-and-thread grass
-  Needlegrass
-  Ninebark-snowberry
-  Oak savanna
-  Oak-Douglas fir
-  Oak-conifer savanna
-  Oak-madrone
-  Open water
-  Oregon ash
-  Pacific silver fir-mountain hemlock
-  Playa
-  Ponderosa pine
-  Ponderosa pine-lodgepole pine
-  Port-Orford cedar
-  Prickly pear grassland
-  Rabbitbrush
-  Red alder
- Rigid sagebrush
- Riparian
- Riparian hardwoods
- River wash
- Roemer fescue
- Saltbush
- Sand dunes
- Sandberg bluegrass
- Shadscale
- Shasta fir-white fir
- Shore pine
- Shrub swamp
- Silver fir-western hemlock
- Silver sagebrush
- Sitka spruce-western hemlock
- Spiny hopsage
- Subalpine fir
- Threetip sagebrush
- Tufted hairgrass
- Western juniper woodland
- Western redcedar
- Wet meadow
- White oak woodland
- White oak-black oak
- Whitebark pine
- Willows
- Winterfat
- Wyoming big sagebrush
- Wyoming big sagebrush-squawapple



DIRECTION

-  Eastbound
-  Westbound
-  Westbound and Eastbound



Sources: Oregon Geospatial Clearinghouse, Women in GIS